







Ardagh South Townland, Co. Cork

-  English

 Gaeilge (/ga/cork/west-carbery-east-division/tullagh/tullagh/ardagh-south/)

 Deutsch (/de/cork/west-carbery-east-division/tullagh/tullagh/ardagh-south/)

 français (/fr/cork/west-carbery-east-division/tullagh/tullagh/ardagh-south/)

Search for a townland, civil parish, barony, etc

Search 

(/)
Co. Cork (/cork/) → West Carbery (East Division) (/cork/west-carbery-east-division/) → Tullagh Civil Parish (/cork/tullagh2/) → Tullagh Electoral Division (/cork/tullagh1/) → Ardagh South (/cork/west-carbery-east-division/tullagh/tullagh/ardagh-south/)

- Map ↓
- Area ↓
- Bordering Townlands ↓
- Subtownlands ↓
- Records Search ↓
- OpenStreetMap↓

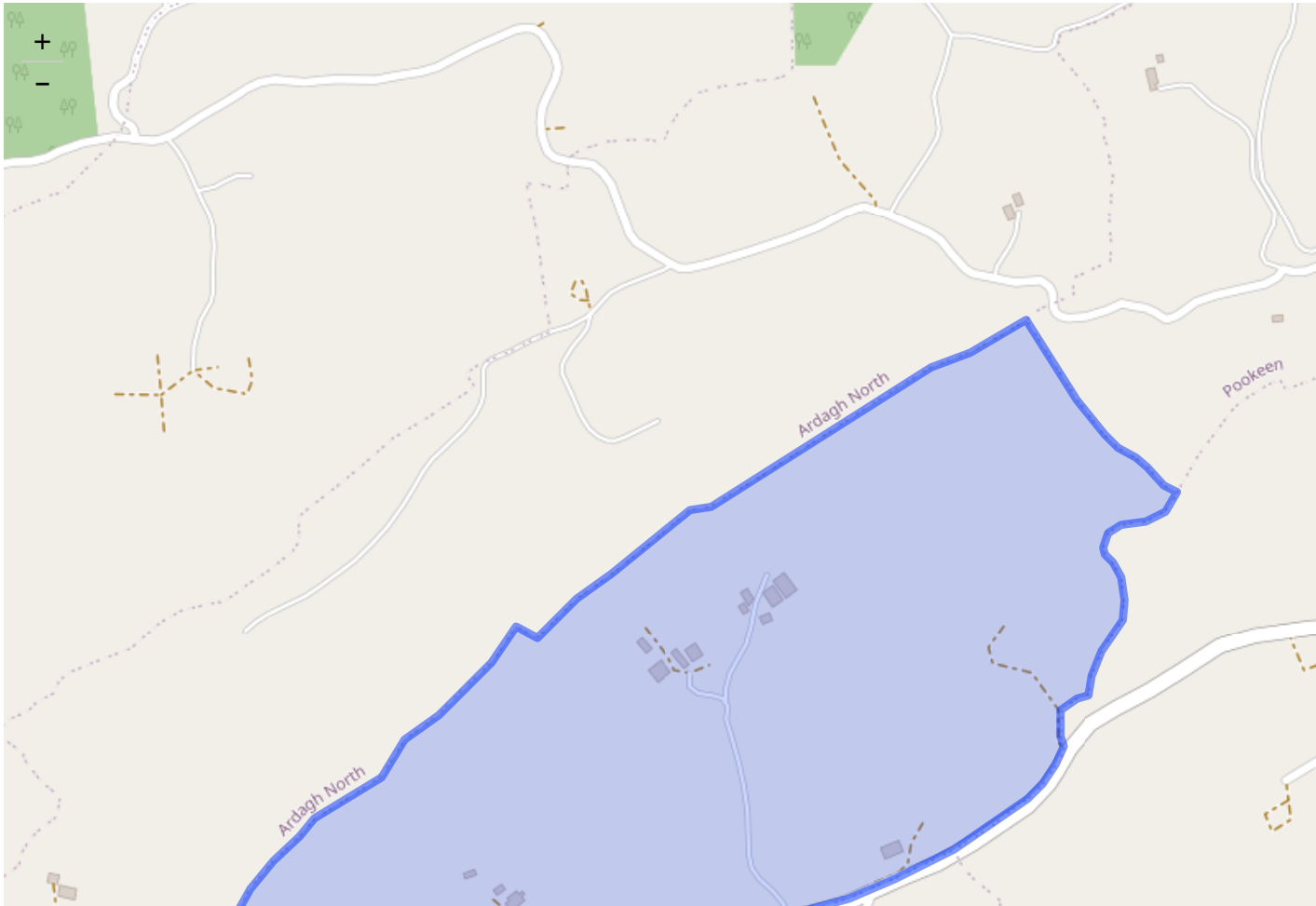
Ardagh South is in the Electoral Division of Tullagh (/cork/tullagh1/), in Civil Parish of Tullagh (/cork/tullagh2/), in the Barony of West Carbery (East Division) (/cork/west-carbery-east-division/), in the County of Cork (/cork/)

The Irish name for Ardagh South is Ardach Theas

Ardagh South is on Logainm.ie: Ardagh South (<http://www.logainm.ie/en/13317>).

Map

It is located at 51° 29' 52" N, 9° 19' 35" W.





Area

Ardagh South has an area of:

- 274,358 m² / 27.44 hectares / 0.2744 km²
- 0.11 square miles
- 67.80 acres / 67 acres, 3 roods, 7 perches

Nationwide, it is the 55011th largest townland that we know about

Within Co. Cork, it is the 5005th largest townland

Borders

Ardagh South borders the following other townlands:

- Ardagh North (/cork/west-carbery-east-division/tullagh/tullagh/ardagh-north/) to the west
- Ballymacrown (/cork/west-carbery-east-division/tullagh/tullagh/ballymacrown/) to the south
- Knockanoulty (/cork/west-carbery-east-division/tullagh/tullagh/knockanoulty/) to the east
- Pookeen (/cork/west-carbery-east-division/tullagh/tullagh/pookeen/) to the east
- Rathmore (/cork/west-carbery-east-division/tullagh/tullagh/rathmore/) to the west

Subtownlands

We don't know about any subtownlands in Ardagh South.

Genealogy / Ancestry / Records Search

Curious to see who lived in Ardagh South in the past? Maybe even seeing scans of their handwritten census returns?

- Search the 1911 Irish Census for Ardagh South ([http://www.census.nationalarchives.ie/search/results.jsp?census_year=1911&county19011911=Cork&townland=Ardagh South&ded=Tullagh&search=Search](http://www.census.nationalarchives.ie/search/results.jsp?census_year=1911&county19011911=Cork&townland=Ardagh%20South&ded=Tullagh&search=Search))
- Search the 1901 Irish Census for Ardagh South ([http://www.census.nationalarchives.ie/search/results.jsp?census_year=1901&county19011911=Cork&townland=Ardagh South&ded=Tullagh&search=Search](http://www.census.nationalarchives.ie/search/results.jsp?census_year=1901&county19011911=Cork&townland=Ardagh%20South&ded=Tullagh&search=Search))
- Search Griffith's Valuation (1847-1864) for Ardagh South ([http://www.askaboutireland.ie/griffith-valuation/index.xml?action=doPlaceSearch&Submit.x=51&Submit.y=16&Submit=Submit&freetext=Ardagh South&countyname=Cork&baronynname=West Carbery \(East Division\)&unionname=&parishname=Tullagh](http://www.askaboutireland.ie/griffith-valuation/index.xml?action=doPlaceSearch&Submit.x=51&Submit.y=16&Submit=Submit&freetext=Ardagh%20South&countyname=Cork&baronynname=West%20Carbery%20(East%20Division)&unionname=&parishname=Tullagh))



OpenStreetMap

Ardagh South was added to OpenStreetMap on 18 Jan 2016 by Stephen_Co_Antrim.

View

[View on OpenStreetMap.org \(https://www.openstreetmap.org/relation/5877676\)](https://www.openstreetmap.org/relation/5877676)

[Show Changes \(https://pewu.github.io/osm-history/#!/relation/5877676\)](https://pewu.github.io/osm-history/#!/relation/5877676)

Edit

[JOSM \(http://localhost:8111/import?url=http://api.openstreetmap.org/api/0.6/relation/5877676/full\)](http://localhost:8111/import?url=http://api.openstreetmap.org/api/0.6/relation/5877676/full)

[iD \(https://www.openstreetmap.org/edit?editor=id&relation=5877676\)](https://www.openstreetmap.org/edit?editor=id&relation=5877676)

[Potlatch \(https://www.openstreetmap.org/edit?editor=potlatch2&relation=5877676\)](https://www.openstreetmap.org/edit?editor=potlatch2&relation=5877676)

[Level0 \(http://level0.osmz.ru/?url=relation/5877676\)](http://level0.osmz.ru/?url=relation/5877676)

© Copyright (/page/copyright/) | ⓘ Download Data (/page/download/) | How up-to-date is Townlands.ie? (/page/data_freshness/) | Who's mapping townlands? (/mappers/) | Townland mapping activity (/progress/activity/) | ☰

